

DEPARTMENT OF HOMELAND SECURITY
Federal Emergency Management Agency
ELEVATION CERTIFICATE

IMPORTANT: FOLLOW THE INSTRUCTIONS ON PAGES 9-16

OMB Control Number: 1660-0008
Expiration: 11/30/2018

Copy all pages of this Elevation Certificate and all attachments for (1) community official, (2) insurance agent/company, and (3) building owner.	
SECTION A - PROPERTY INFORMATION	
A1. Building Owner's Name KEY ALLEGRO CONDOMINIUMS	Policy Number:
A2. Building Street Address (including Apt., Unit, Suite, and/or Bldg. No.) or P.O. Route and Box No. 1001-1006 SANDOLLAR DRIVE, UNITS 1001-1006	Company NAIC Number:
City ROCKPORT	State TEXAS Zip Code 78382
A3. Property Description (Lot and Block Numbers, Tax Parcel Number, Legal Description, etc.) PT OF LOT 1, BLOCK 5, KEY ALLEGRO ISLAND ESTATES UNIT 1, ROCKPORT, ARANSAS COUNTY, TEXAS	
A4. Building Use (e.g., Residential, Non-Residential, Addition, Accessory, etc.) RESIDENTIAL	
A5. Latitude/Longitude: Lat. <u>28°02'35.38"N</u> Long. <u>97°01'48.29"W</u> Horizontal Datum: <input type="radio"/> NAD 1927 <input checked="" type="radio"/> NAD 1983	
A6. Attach at least 2 photographs of the building if the Certificate is being used to obtain flood insurance.	
A7. Building Diagram Number 1B	
A8. For a building with a crawlspace or enclosure(s): A9. For a building with an attached garage: a) Square footage of crawlspace or enclosure(s) <u>N/A</u> sq ft a) Square footage of attached garage <u>N/A</u> sq f b) Number of permanent flood openings in the crawlspace or enclosure(s) within 1.0 foot above adjacent grade <u>N/A</u> b) Number of permanent flood openings in the attached garage within 1.0 foot above adjacent grade <u>N/A</u>	
c) Total net area of flood openings in A8.b <u>N/A</u> sq in c) Total net area of flood openings in A9.b <u>N/A</u> sq in	
d) Engineered flood openings? <input type="radio"/> Yes <input checked="" type="radio"/> No d) Engineered flood openings? <input type="radio"/> Yes <input checked="" type="radio"/> No	
SECTION B - FLOOD INSURANCE RATE MAP (FIRM) INFORMATION	
B1. NFIP Community Name & Community Number CITY OF ROCKPORT 485504	B2. County Name ARANSAS COUNTY
B3. State TEXAS	
B4. Map/Panel Number B5. Suffix B6. FIRM Index Date 48007C/0245 G 02/17/2016	B7. FIRM Panel Effective/ Revised Date 02/17/2016
B8. Flood Zone(s) AE	
B9. Base Flood Elevation(s) (Zone AO, use base flood depth) 6.0'	
B10. Indicate the source of the Base Flood Elevation (BFE) data or base flood depth entered in Item B9: <input type="radio"/> FIS Profile <input checked="" type="radio"/> FIRM <input type="radio"/> Community Determined <input type="radio"/> Other/Source: _____	
B11. Indicate elevation datum used for BFE in Item B9: <input type="radio"/> NGVD 1929 <input checked="" type="radio"/> NAVD 1988 <input type="radio"/> Other/Source: _____	
B12. Is the building located in a Coastal Barrier Resources System (CBRS) area or Otherwise Protected Area (OPA)? <input type="radio"/> Yes <input checked="" type="radio"/> No. Designation Date: <input type="radio"/> CBRS <input type="radio"/> OPA	
SECTION C - BUILDING ELEVATION INFORMATION (SURVEY REQUIRED)	
C1. Building elevations are based on: <input type="radio"/> Construction Drawings* <input type="radio"/> Building Under Construction* <input checked="" type="radio"/> Finished Construction	
C2. Elevations - Zones A1 - A30, AE, AH, A (with BFE), AR, AR/A, AR/AE, AR/A1 - A30, AR/AH, AR/AO. Complete Items C2.a-h below according to the building diagram specified in Item A7. In Puerto Rico only, enter meters. * A new Elevation Certificate will be required when construction of the building is complete.	
Benchmark Utilized: <u>AN1877 / TIDAL NO. 8</u> Vertical Datum: <u>1988</u>	
Indicate elevation datum used for the elevations in items a) through h) below. <input type="radio"/> NGVD 1929 <input checked="" type="radio"/> NAVD 1988 <input type="radio"/> Other/Source: _____	
Datum used for building elevations must be the same as that used for the BFE. Check the measurement used.	
a) Top of bottom floor (including basement, crawlspace, or enclosure floor)	<u>6.86</u> feet <input checked="" type="radio"/> meters
b) Top of the next higher floor	<u>15.91</u> feet <input checked="" type="radio"/> meters
c) Bottom of the lowest horizontal structural member (V Zones only)	<u>N/A</u> feet <input checked="" type="radio"/> meters
d) Attached garage (top of slab)	<u>N/A</u> feet <input checked="" type="radio"/> meters
e) Lowest elevation of machinery or equipment servicing the building (Describe type of equipment and location in Comments)	<u>6.86</u> feet <input checked="" type="radio"/> meters
f) Lowest adjacent (finished) grade next to building (LAG)	<u>5.53</u> feet <input checked="" type="radio"/> meters
g) Highest adjacent (finished) grade next to building (HAG)	<u>6.10</u> feet <input checked="" type="radio"/> meters
h) Lowest adjacent grade at lowest elevation of deck or stairs, including structural support	<u>2.35</u> feet <input checked="" type="radio"/> meters

ELEVATION CERTIFICATE

OMB Control Number: 1660-0008
Expiration: 11/30/2018

SECTION D - SURVEYOR, ENGINEER, OR ARCHITECT CERTIFICATION

This certification is to be signed and sealed by a land surveyor, engineer, or architect authorized by law to certify elevation information. I certify that the information on this Certificate represents my best efforts to interpret the data available. I understand that any false statement may be punishable by fine or imprisonment under 18 U.S. Code, Section 1001.

Check here if attachments.

Were latitude and longitude in Section A provided by a licensed land surveyor?
 Yes No

Certifier's Name BRIDGET A. BRUNDRETT		License Number 6073	
Title RPLS	Company Name GRIFFITH & BRUNDRETT		
Address 411 S. PEARL ST.	City ROCKPORT	State TX	Zip Code 78382
Signature 	Date 12/27/2017	Telephone 361-729-6479	



Copy both sides of this Elevation Certificate for (1) community official, (2) insurance agent/company, and (3) building owner.

Comments (including type of equipment and location, per C2(e), if applicable):

TWO LEVEL WOOD FRAME CONDOMINIUM BUILDING WITH 6 UNITS ON CONCRETE SLAB. LOWEST VISIBLE EXTERIOR MACHINERY - WATER HEATER. LAT/LONG COORDINATES PROVIDED BY HANDHELD GPS UNIT.

Signature 	Date 12/27/2017
--	---------------------------

SECTION E - BUILDING ELEVATION INFORMATION (SURVEY NOT REQUIRED) FOR ZONE AO AND ZONE A (WITHOUT BFE)

For Zones AO and A (without BFE), complete items E1 -E5. If the Certificate is intended to support a LOMA or LOMR-F request, complete Sections A, B, and C. For items E1 -E4, use natural grade, if available. Check the measurement used. In Puerto Rico only, enter meters.

E1. Provide elevation information for the following and check the appropriate boxes to show whether the elevation is above or below the highest adjacent grade (HAG) and the lowest adjacent grade (LAG).

- a) Top of bottom floor (including basement, crawlspace, or enclosure) is N/A feet meters above or below the HAG.
- b) Top of bottom floor (including basement, crawlspace, or enclosure) is N/A feet meters above or below the LAG.
- E2. For Building Diagrams 6 -9 with permanent flood openings provided in Section A Items 8 and/or 9 (see pages 8 -9 of Instructions), the next higher floor (elevation C2.b in the diagrams) of the building is N/A feet meters above or below the HAG.
- E3. Attached garage (top of slab) is N/A feet meters above or below the HAG.
- E4. Top of platform of machinery and/or equipment servicing the building is N/A feet meters above or below the HAG.

E5. Zone AO only: If no flood depth number is available, is the top of the bottom floor elevated in accordance with the community's floodplain management ordinance? Yes No Unknown. The local official must certify this information in Section G.

SECTION F - PROPERTY OWNER (OR OWNER'S REPRESENTATIVE) CERTIFICATION

The property owner or owner's authorized representative who completes Sections A, B, and E for Zone A (without a FEMA-issued or community-issued BFE) or Zone AO must sign here. The statements in Sections A, B, and E are correct to the best of my knowledge.

Property Owner or Owner's Authorized Representative's Name:

Address	City	State	ZIP Code
Signature	Date	Telephone	

Comments

Check here if attachments.

SECTION G - COMMUNITY INFORMATION (OPTIONAL)

The local official who is authorized by law or ordinance to administer the community's floodplain management ordinance can complete Sections A, B, C (or E), and G of this Elevation Certificate. Complete the applicable item(s) and sign below. Check the measurement used in items G8 - G10. In Puerto Rico only, enter meters.

G1. The information in Section C was taken from other documentation that has been signed and sealed by a licensed surveyor, engineer, or architect who is authorized by law to certify elevation information. (Indicate the source and date of the elevation data in the Comments area below.)

G2. A community official completed Section E for a building located in Zone A (without a FEMA-issued or community-issued BFE) or Zone AO.

G3. The following information (Items G4 -G10) is provided for community floodplain management purposes.

G4. Permit Number _____	G6. Date Certificate of Compliance/Occupancy Issued _____
G5. Date Permit Issued _____	

G7. This permit has been issued for: New Construction Substantial Improvement

G8. Elevation of as-built lowest floor (including basement) of the building: _____ - _____ feet meters Datum _____

G9. BFE or (in Zone AO) depth of flooding at the building site: _____ - _____ feet meters Datum _____

G10. Community's design flood elevation: _____ - _____ feet meters Datum _____

Local Official's Name _____ Title _____

Community Name _____ Telephone _____





Signature _____ Date _____

Comments _____

BUILDING PHOTOGRAPHS

See instructions for Item A6

OMB Control Number: 1680-0008
Expiration: 11/30/2018

IMPORTANT: In these spaces, copy the corresponding information from Section A.	
Building Street Address (Including Apt., Unit, Suite, and/or Bldg. No.) or P.O. Route and Box No. 1001-1006 SANDOLLAR DRIVE	FOR INSURANCE COMPANY USE
City ROCKPORT	Policy Number:
State TEXAS	Company NAIC Number:
Zip Code 78382	
If using the Elevation Certificate to obtain NFIP flood insurance, affix at least 2 building photographs below according to the instructions for Item A6. Identify all photographs with date taken, "Front view" and Rear view"; and, if required, "Right Side View" and "Left Side View." When applicable, photographs must show the foundation with representative examples of the flood openings or vents, as indicated in Section A8. If submitting more photographs than will fit on this page, use the Continuation Page.	
	
FRONT VIEW	SIDE VIEW
	
REAR VIEW	SIDE VIEW